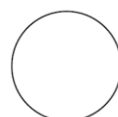
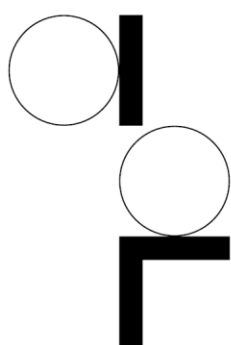
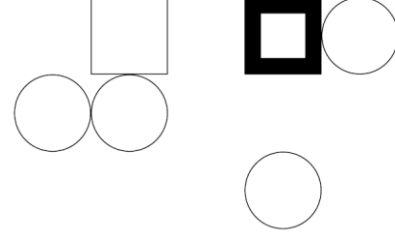


State Boundaries

Release Report
August 2021





Disclaimer

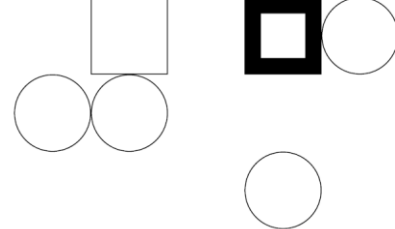
Geoscape Australia believes this publication to be correct at the time of printing and does not accept responsibility for any consequences arising from the use of the information herein. Readers should rely on their own skill and judgement to apply information to particular issues.

This work is copyright. Apart from any use as permitted under the Copyright Act 1968, no part may be reproduced by any process without prior written permission of Geoscape Australia.



Contents

| | |
|---------------------------------------|----------|
| 1. Introduction | 4 |
| 1.1. Document Purpose..... | 4 |
| 1.2. References | 4 |
| 1.3. Contact | 4 |
| 2. Overview..... | 5 |
| 2.1. Release Summary | 5 |
| 3. Change Notifications..... | 6 |
| 3.1. Enhancements | 6 |
| 3.2. Notification of Change | 6 |
| 4. Issues | 7 |
| 4.1. New Issues..... | 7 |
| 4.2. Resolved Issues..... | 7 |
| 4.3. Known Issues..... | 7 |
| 5. Future Considerations..... | 8 |
| Annex A – Release Counts | 9 |



1. Introduction

State Boundaries is a spatial representation of State and Territory boundaries defined by the State and Territory governments of Australia. State Boundaries aggregates the representations unique to each jurisdiction into a consistent seamless representation of the States and Territories of Australia.

Geoscape welcomes your feedback on the State Boundaries product. We also publish regular product development updates on our website (www.geoscape.com.au).

1.1. Document Purpose

This document provides a description of the issues, changes, features, updates and statistics relating to the applicable State Boundaries release. This document should be read in conjunction with the current State Boundaries Product Description.

1.2. References

- State Boundaries Product Description
- Geoscape Data (geoscape.com.au/data/)

1.3. Contact

Geoscape Australia Support

Geoscape Australia Limited

Email: support@geoscape.com.au

Portal: support.geoscape.com.au

Web: www.geoscape.com.au



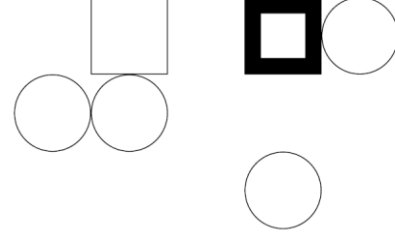
2. Overview

2.1. Release Summary

This product was released to customers on the **31st August 2021** with data extracted on the 26th of May, 2020.

- This release is a full national data population for the State Boundaries product, described by the State Boundaries Product Description.
- Release highlights:
 - Unbundling of Administrative Boundaries product to create individual products ('State Boundaries', 'Localities', 'ABS Boundaries' etc.).

Any issues that have been identified for this release are described in the Issues section.



3. Change Notifications

3.1. Enhancements

No enhancements.

3.2. Notification of Change

No notifications.



4. Issues

4.1. New Issues

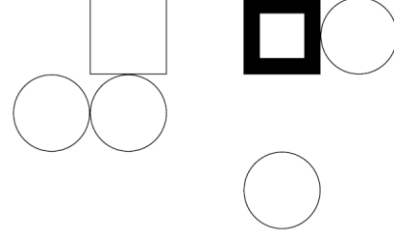
No new issues to note.

4.2. Resolved Issues

No resolved issues to note.

4.3. Known Issues

As this is the first release, all issues identified in the creation of the product are listed as 'New Issues'.



5. Future Considerations

This section outlines enhancements under consideration, but not planned into a specific release. For further details on these please contact Geoscape Australia Support. Contact details are provided in Section 1.3.

Enhancements of datasets are ongoing, currently there are no specific changes planned for upcoming releases.

Annex A – Release Counts

Total State Boundaries counts have been listed in the table below.

| TABLE NAME | ACT | NSW | NT | OT | QLD | SA | TAS | VIC | WA | TOTAL |
|---------------|-----|-----|-----|----|-------|-----|-------|-----|-------|--------|
| STATE | 1 | 1 | 1 | 1 | 1 | 1 | 1 | 1 | 1 | 9 |
| STATE_POLYGON | 1 | 318 | 781 | 70 | 2,031 | 389 | 5,887 | 345 | 3,022 | 12,844 |